












Shaded relief base from U.S. Geological Survey digital elevation data, 1:24,000-scale

EXPLANATION

Land use 1967

- | | | |
|---|--|--|
|  Alpine meadows —mountain peaks |  Desert shrubland —grazed |  Irrigated land |
|  Cropland |  Desert shrubland —ungrazed |  Open woodland —grazed |
|  Cropland —with grazing |  Forest and woodland —grazed |  Urban areas |
|  Cropland —with pasture |  Forest and woodland —ungrazed | |

0291 Danskin **Figure 8** Land use 1967.