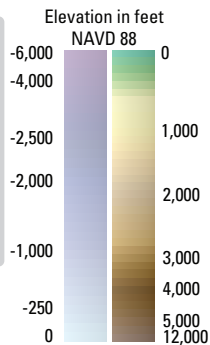
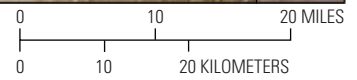
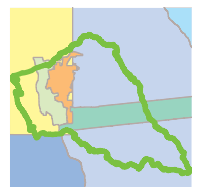


Colorized elevation model base from U.S. Geological Survey digital elevation data, 1/3 arc-second resolution



EXPLANATION

- Topobathy 2013 Merge Project - San Diego Region
- NED 1/9 arc-second, San Diego Bay area
- NED 1/9 arc-second, border area
- NED 1/9 arc-second, Salton Sea area
- San Diego Coastal Relief Model
- NED 1/3 arc-second
- Southern California CRM v2 - 1 arc-second



Sources of digital elevation models used for the San Diego Hydrogeology study.