PACIFIC SURVEYS

SONIC VELOCITY
VARIABLE DENSITY

Job No. 17098	Company	US GEOLOGICAL SURVEY		
	Well	TMTC		
	Field	TEMECULA		
File No.	County	RIVERSIDE	State	CA

Location:

33662 CHANNEL ST.
GPS: N 33o 28.957' W 117o 04.560'

Sec. Twp. Rge.

Other Services:
GR/LL3
ELOG
CALIPER

Permanent Datum	G.L.		Elevation	Elevation
Log Measured From	G.L.	0'	above perm. datum	K.B.
Drilling Measured From	G.L.			D.F.
				G.L.

Date	03-12-2013		
Run Number	ONE		
Depth Driller	1720'		
Depth Logger	1717'		
Bottom Logged Interval	1717'		
Top Log Interval	0'		
Casing Driller	8" @ 18'		
Casing Logger	18'		
Bit Size	7 7/8"		
Type Fluid in Hole	BENTONITE		
Density / Viscosity	N/A		
pH / Fluid Loss	N/A		
Source of Sample	PIT		
Rm @ Meas. Temp	4.74 @ 70F		
Rmf @ Meas. Temp	4.87 @ 70F		
Rmc @ Meas. Temp	N/A		
Source of Rmf / Rmc	MEASURE		
Rm @ BHT	N/A		
Time Circulation Stopped	1600		
Time Logger on Bottom	1915		
Max. Recorded Temperature	N/A		
Equipment Number	PS-3		
Location	LA		
Recorded By	SCHUMACHER		
Witnessed By	A. BROWN		

<<< Fold Here >>>

All interpretations are opinions based on inferences from electrical or other measurements and we cannot and do not guarantee the accuracy or correctness of any interpretation, and we shall not, except in the case of gross or willful negligence on our part, be liable or responsible for any loss, costs, damages, or expenses incurred or sustained by anyone resulting from any interpretation made by any of our officers, agents or employees. These interpretations are also subject to our general terms and conditions set out in our current Price Schedule.

Comments

Database File	17098.db
Dataset Pathname	snc
Presentation Format	slt
Dataset Creation	Tue Mar 12 23:25:04 2013
Charted by	Depth in Feet scaled 1:240

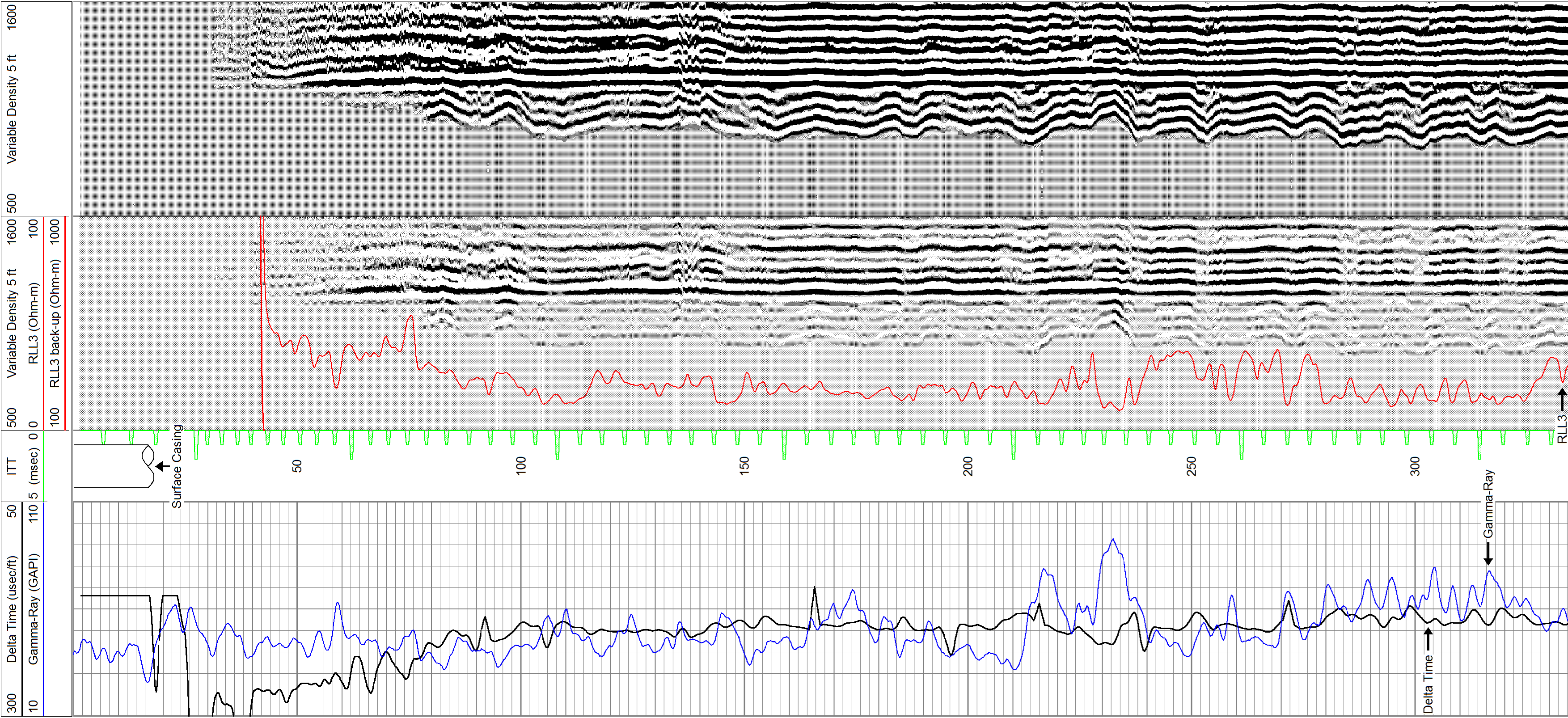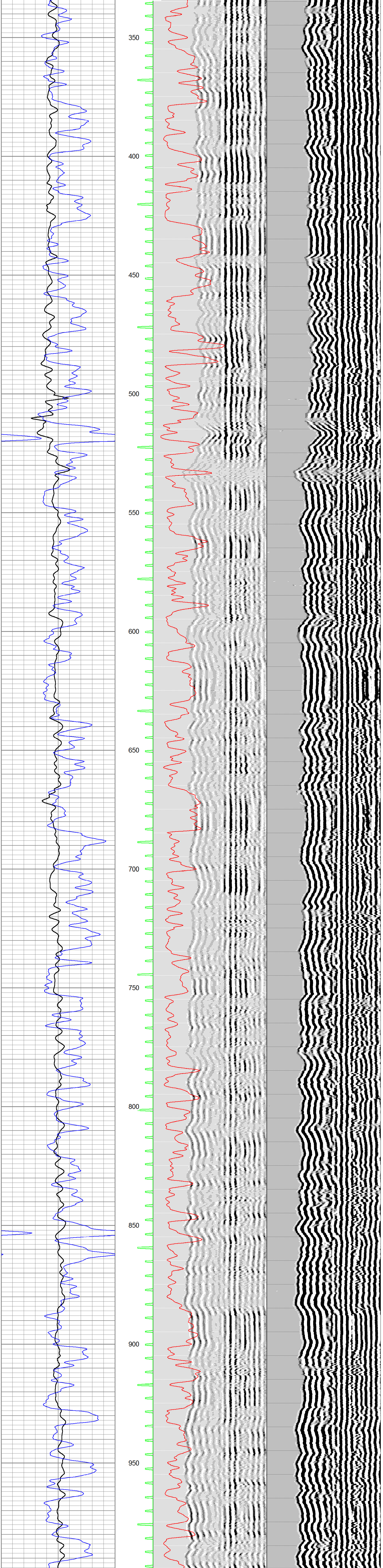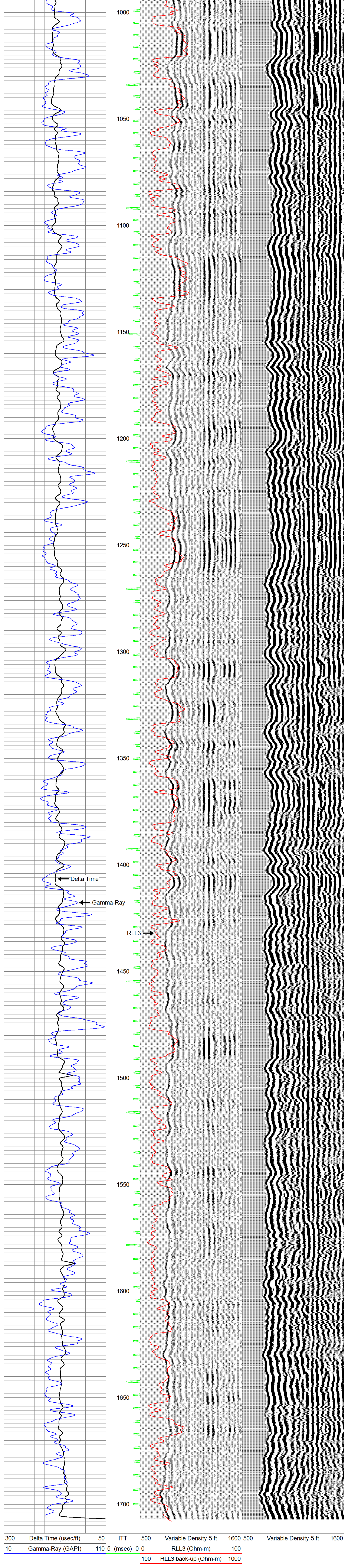
300 Delta Time (usec/ft) 50
10 Gamma-Ray (GAPI) 110
ITT
5 (msec) 0
500 Variable Density 5 ft 1600
0 RLL3 (Ohm-m) 100
100 RLL3 back-up (Ohm-m) 1000
500 Variable Density 5 ft 1600
Surface Casing
50
100
150
200
250
300
Delta Time
Gamma-Ray
RLL3