US Geological Survey

PROJECT USGS Chollas Park Well
LOCATION Chollas Reservoir, GPS: N34o 44.273' W117o 04.339'
PROJECT NO.
WELL SDCP
Date 05/27/2011

PACIFIC SURVEYS

Acoustic Borehole Televiewer



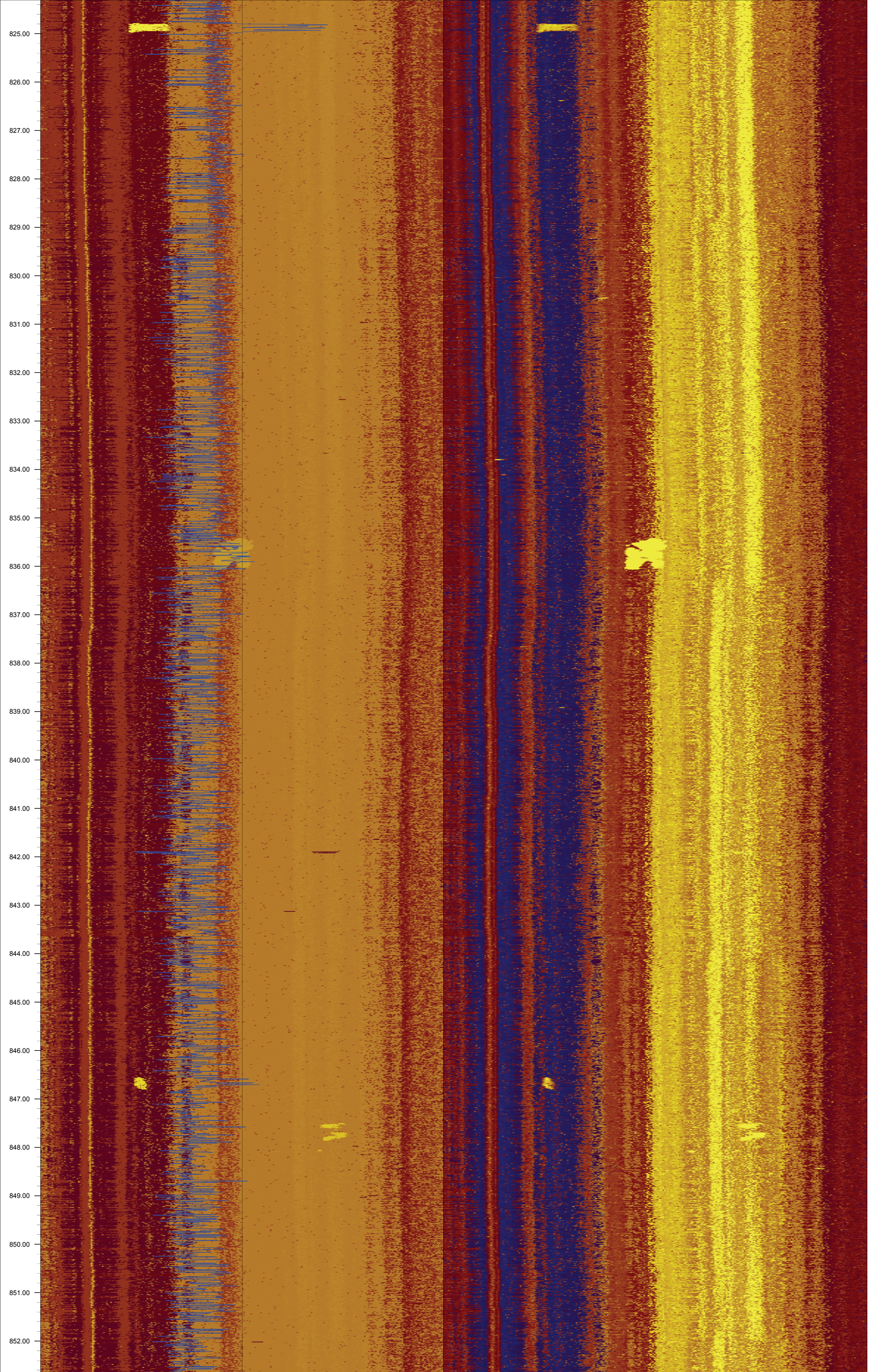
825.00
826.00
827.00
828.00
829.00
830.00
831.00
832.00
833.00
834.00
835.00
836.00
837.00
838.00
839.00
840.00
841.00
842.00
843.00
844.00
845.00
846.00
847.00
848.00
849.00
850.00
851.00
852.00

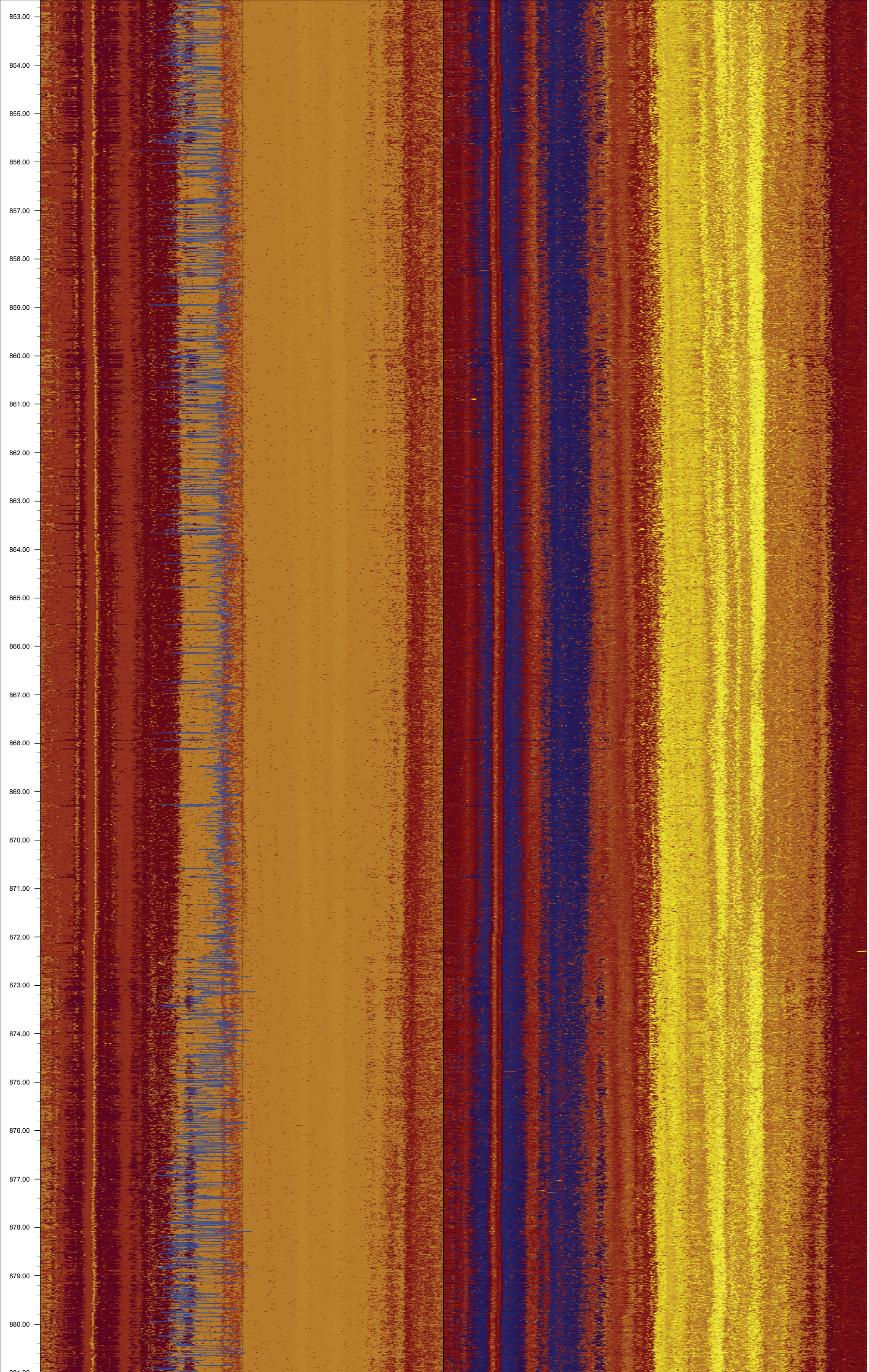
853.00
854.00
855.00
856.00
857.00
858.00
859.00
860.00
861.00
862.00
863.00
864.00
865.00
866.00
867.00
868.00
869.00
870.00
871.00
872.00
873.00
874.00
875.00
876.00
877.00
878.00
879.00
880.00

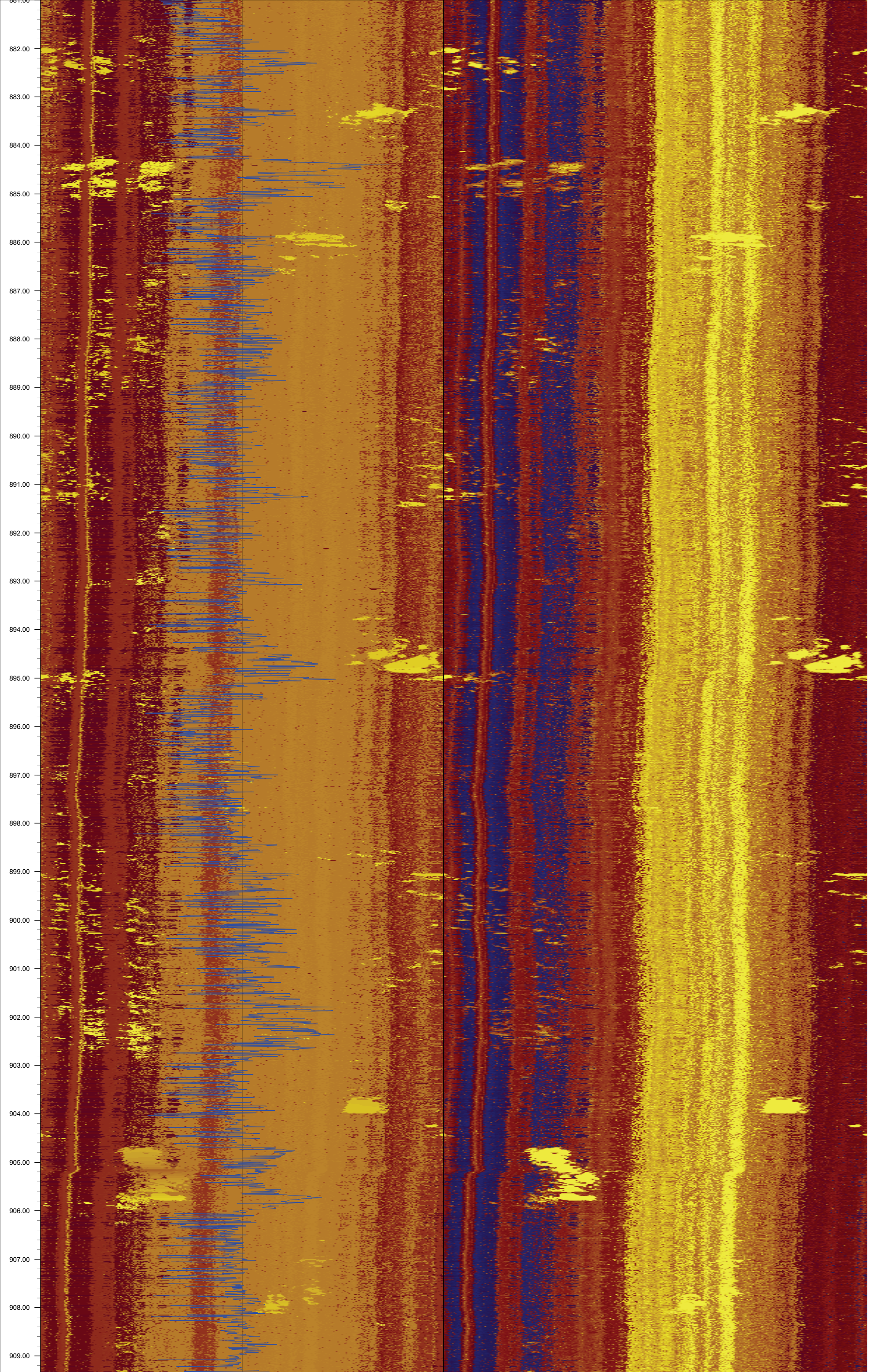
881.00
882.00
883.00
884.00
885.00
886.00
887.00
888.00
889.00
890.00
891.00
892.00
893.00
894.00
895.00
896.00
897.00
898.00
899.00
900.00
901.00
902.00
903.00
904.00
905.00
906.00
907.00
908.00
909.00

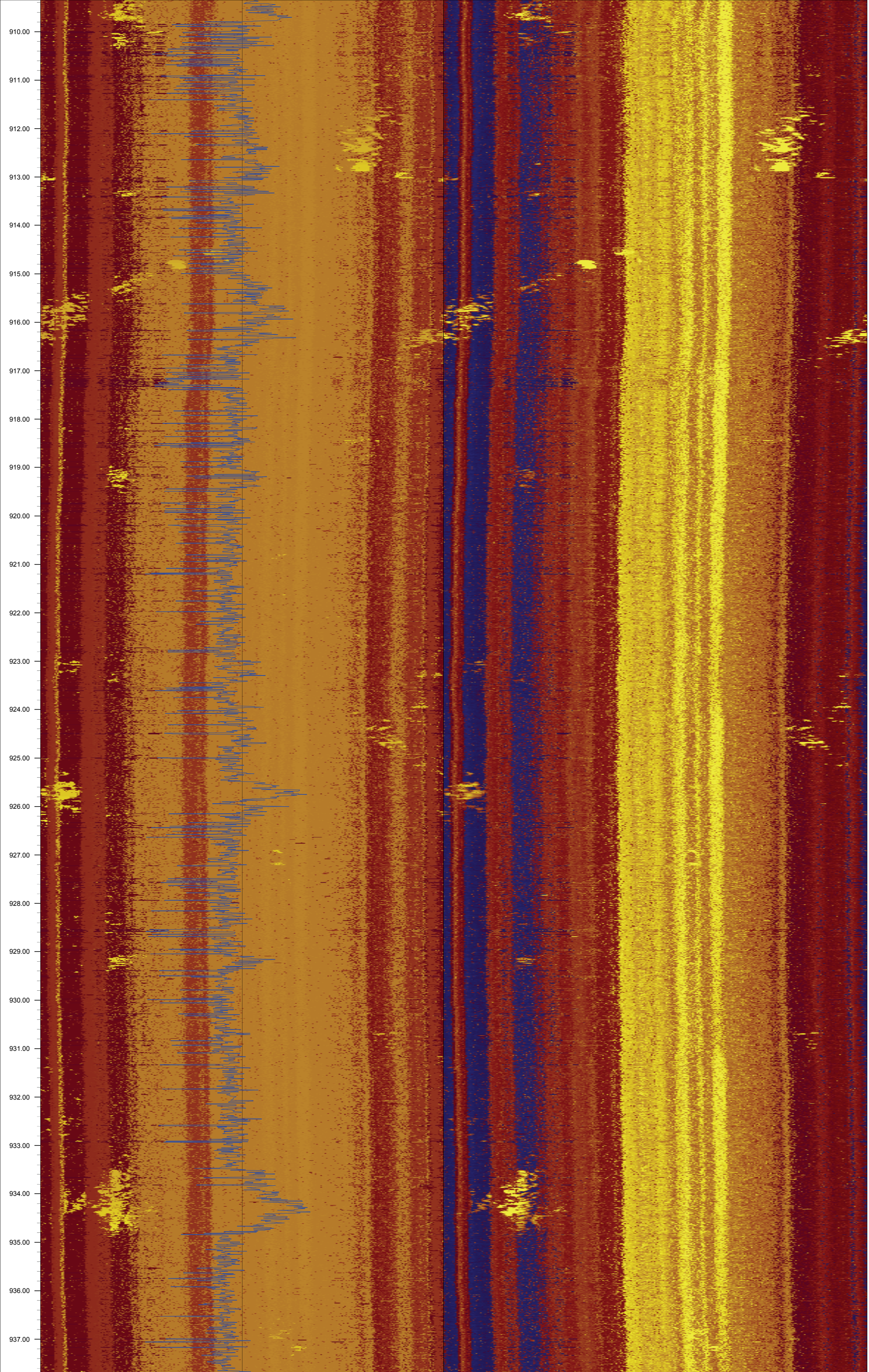
910.00
911.00
912.00
913.00
914.00
915.00
916.00
917.00
918.00
919.00
920.00
921.00
922.00
923.00
924.00
925.00
926.00
927.00
928.00
929.00
930.00
931.00
932.00
933.00
934.00
935.00
936.00
937.00

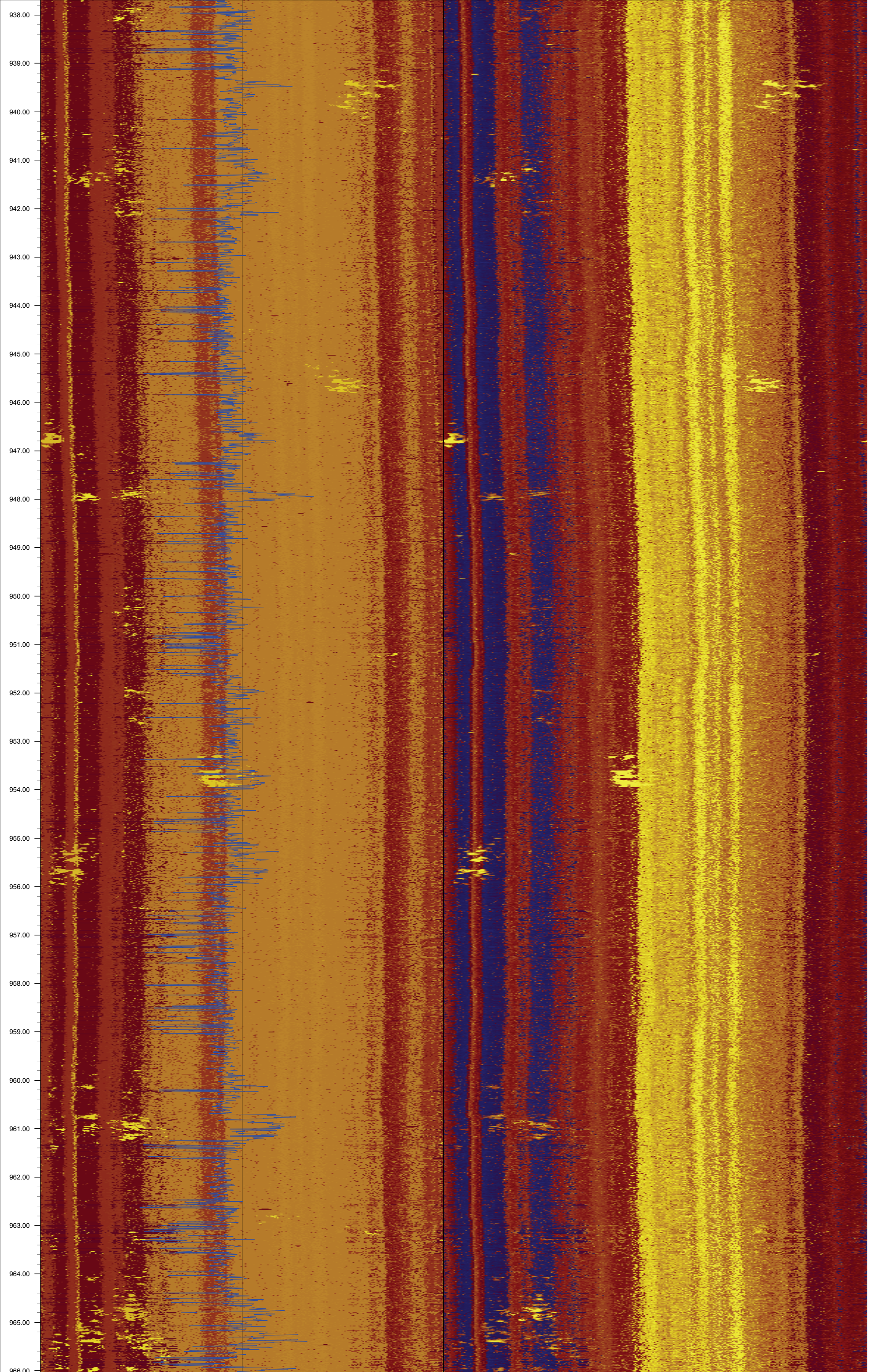
938.00
939.00
940.00
941.00
942.00
943.00
944.00
945.00
946.00
947.00
948.00
949.00
950.00
951.00
952.00
953.00
954.00
955.00
956.00
957.00
958.00
959.00
960.00
961.00
962.00
963.00
964.00
965.00
966.00

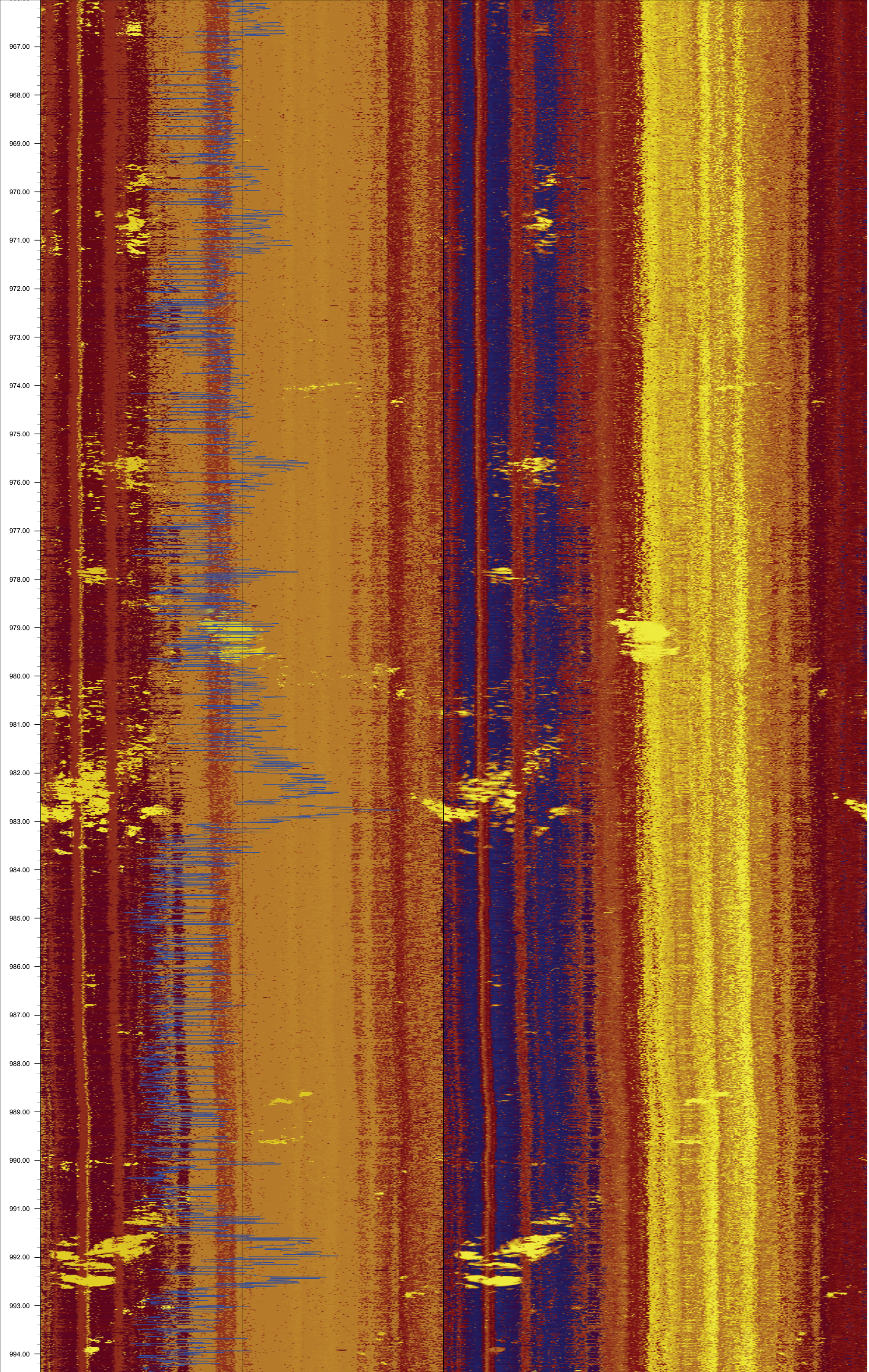
967.00
968.00
969.00
970.00
971.00
972.00
973.00
974.00
975.00
976.00
977.00
978.00
979.00
980.00
981.00
982.00
983.00
984.00
985.00
986.00
987.00
988.00
989.00
990.00
991.00
992.00
993.00
994.00

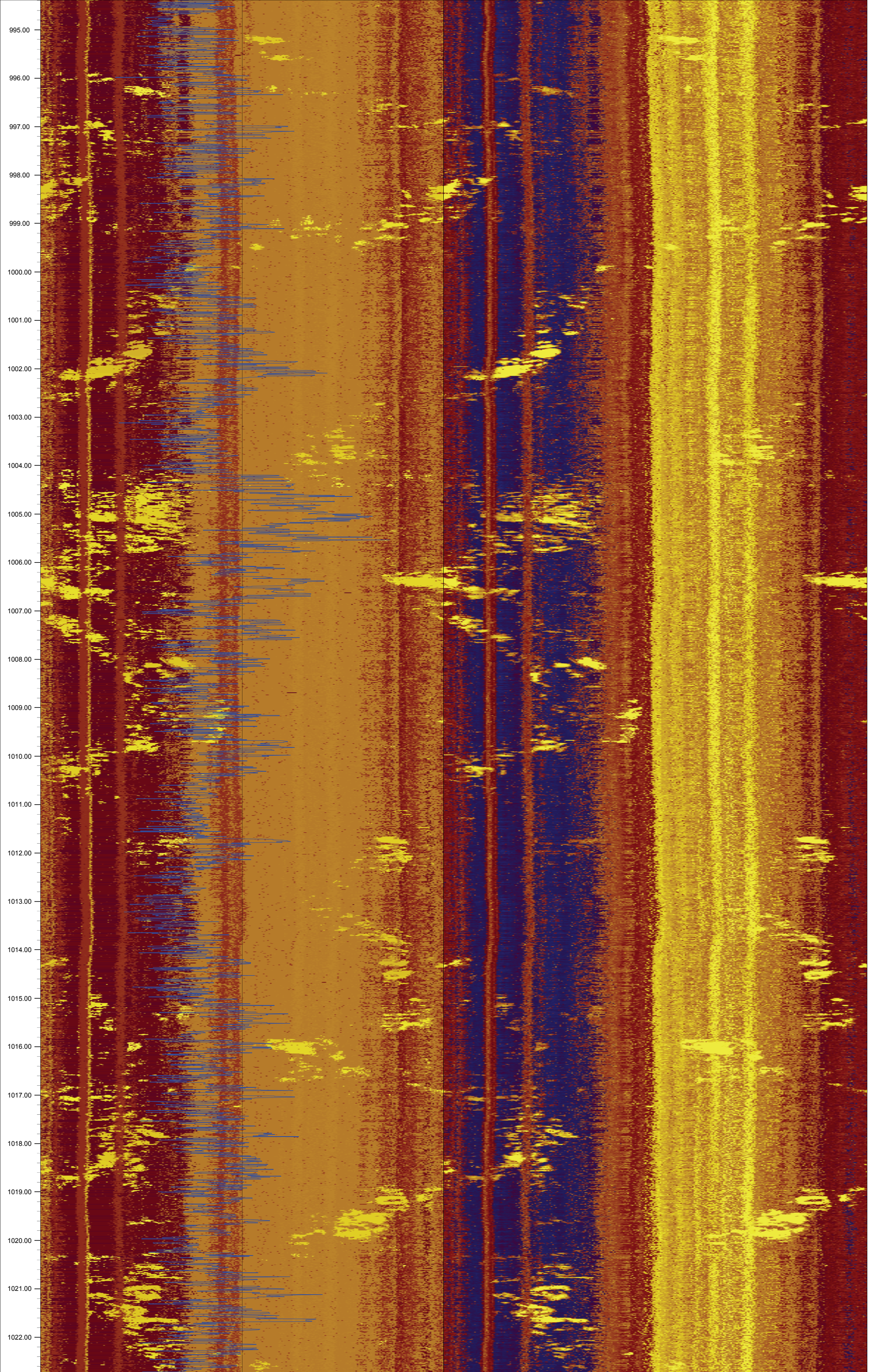
995.00
996.00
997.00
998.00
999.00
1000.00
1001.00
1002.00
1003.00
1004.00
1005.00
1006.00
1007.00
1008.00
1009.00
1010.00
1011.00
1012.00
1013.00
1014.00
1015.00
1016.00
1017.00
1018.00
1019.00
1020.00
1021.00
1022.00

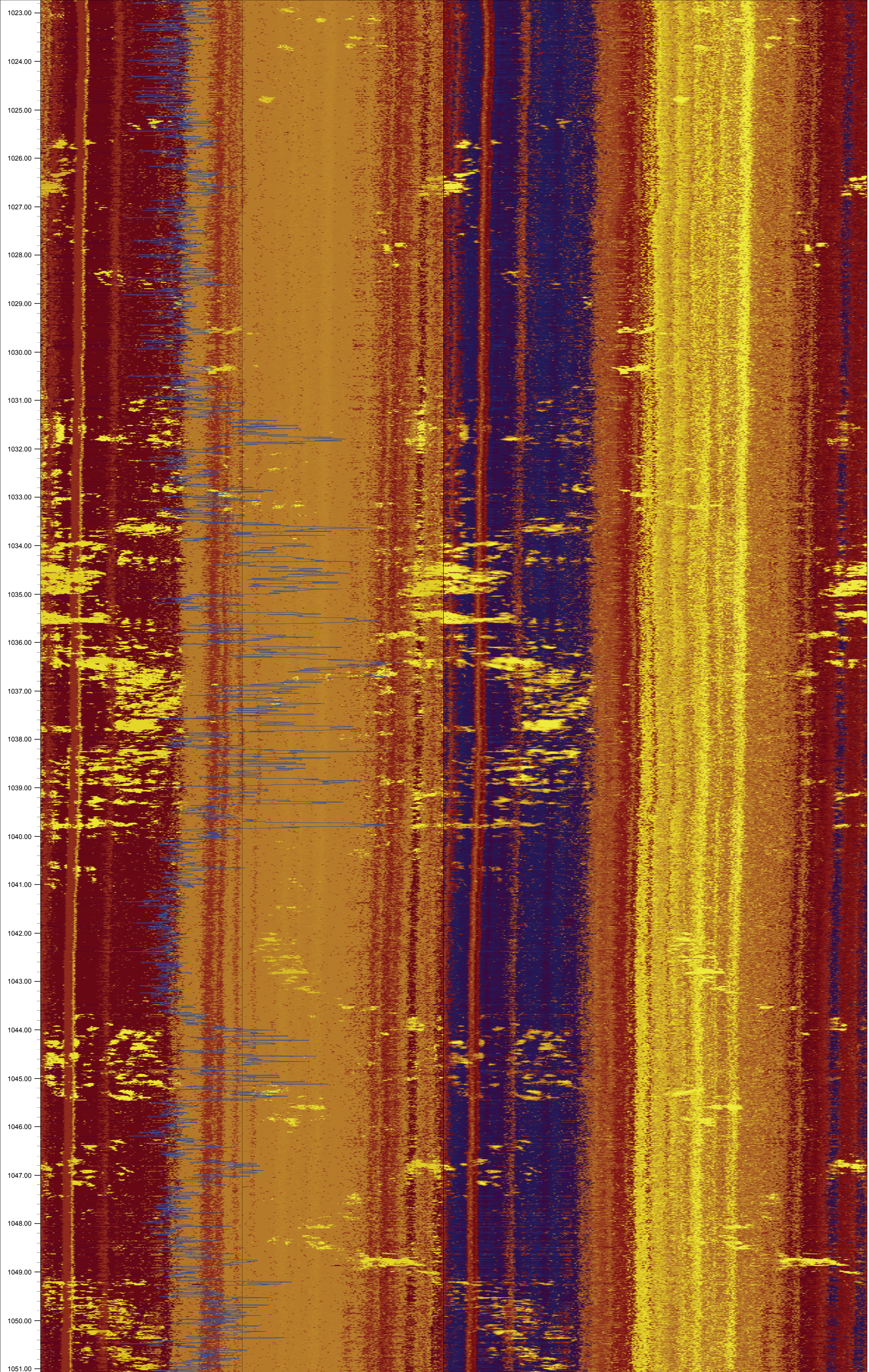
1023.00
1024.00
1025.00
1026.00
1027.00
1028.00
1029.00
1030.00
1031.00
1032.00
1033.00
1034.00
1035.00
1036.00
1037.00
1038.00
1039.00
1040.00
1041.00
1042.00
1043.00
1044.00
1045.00
1046.00
1047.00
1048.00
1049.00
1050.00
1051.00


1052.00
1053.00
1054.00
1055.00
1056.00
1057.00
1058.00
1059.00
1060.00
1061.00
1062.00
1063.00
1064.00
1065.00
1066.00
1067.00
1068.00
1069.00
1070.00
1071.00
1072.00
1073.00
1074.00
1075.00
1076.00
1077.00
1078.00
1079.00

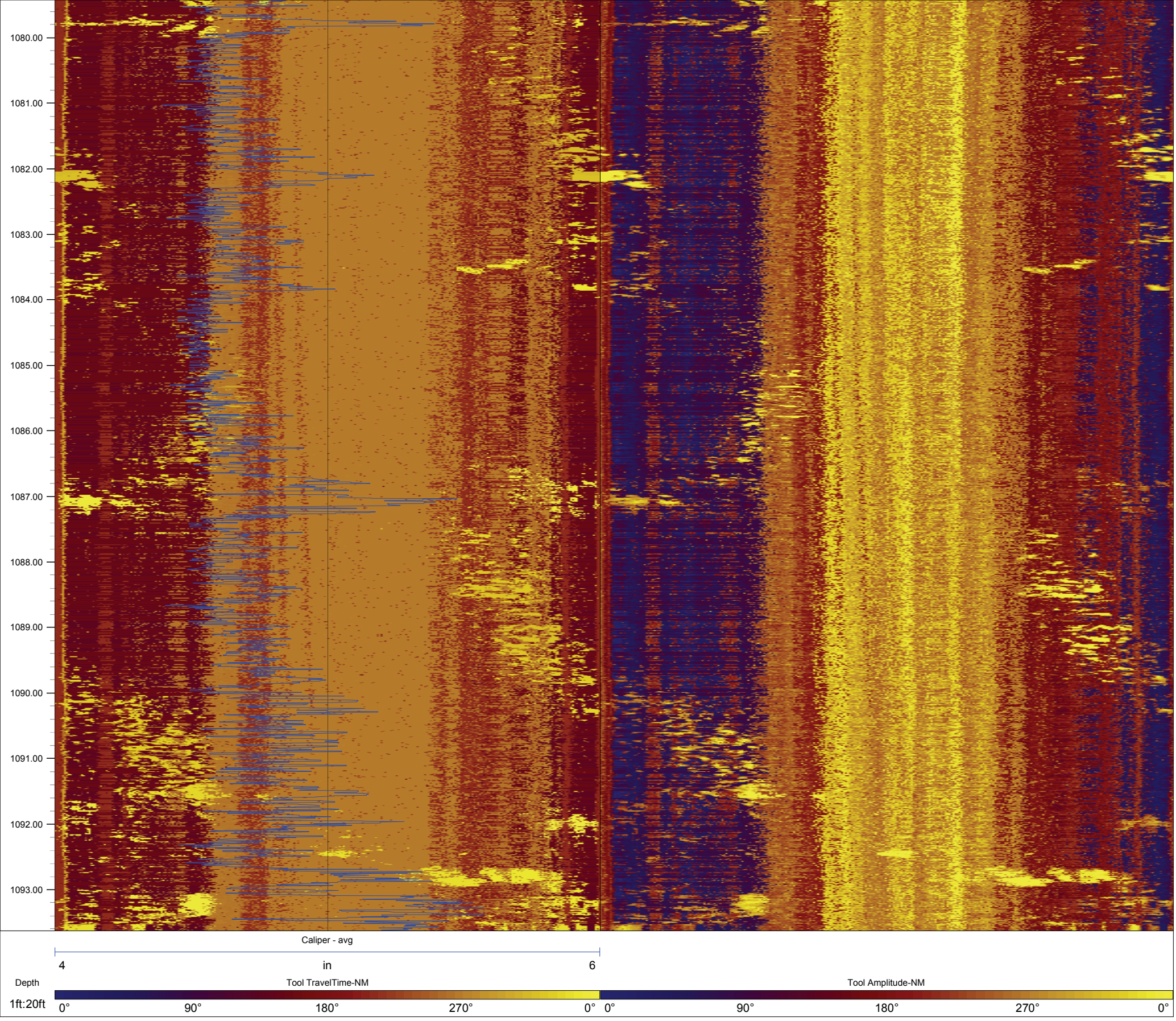
1080.00
1081.00
1082.00
1083.00
1084.00
1085.00
1086.00
1087.00
1088.00
1089.00
1090.00
1091.00
1092.00
1093.00
Caliper - avg
4
in
6
Depth
1ft:20ft
Tool TravelTime-NM
0°
90°
180°
270°
0°
Tool Amplitude-NM
0°
90°
180°
270°
0°