Summary of site measurements

DRAW WELL CASINGS and DATA LOGGER LOCATIONS here

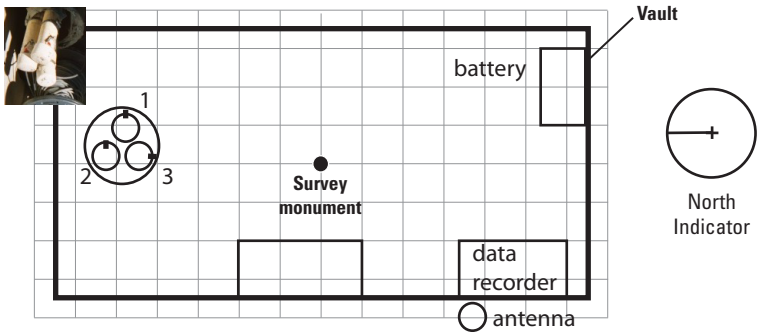

GENERALIZED SIDE VIEW

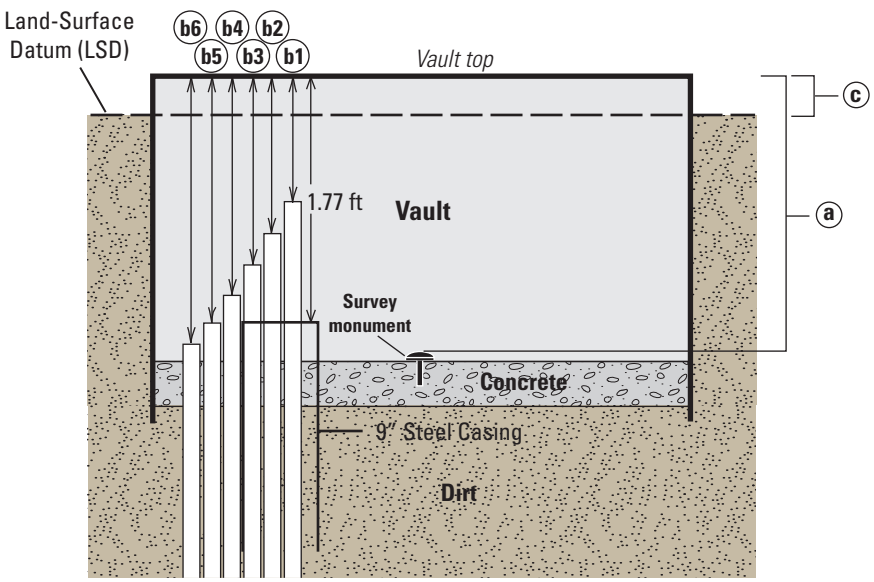

Site ID 340541117074401-3

State well # 1S/2W-7Q1-3

Local name SBCC#1 - Cone Camp #1

Survey date 12/8/2009

Surveyor A. Morita

Instrument Trimble GPS

Altitude in feet above NAVD88, at top of survey monument:

1637.61 ft

a Measurement, in feet from top of vault to top of survey monument:

3.01 ft

b Measurement, in feet from top of vault to top of casing for:

b1	7Q1 = 1.09 ft
b2	7Q2 = 1.12 ft
b3	7Q3 = 1.15 ft
b4	
b5	
b6	

c Measurement, in feet from top of vault to average Land-Surface Datum (LSD)

2.0 ft

Last revised 05/17/2011

LSD calculated 1638.62 ft NAVD88

Notes

Top of steel casing is 1.77 feet below vault top
34 05 40.98N 117 07 43.76W NAD83
MP adjustments:
7Q1 = 0.91 (Top of 2 inch PVC casing, black mark on east side, 0.91 above LSD)
7Q2 = 0.88 (Top of 2 inch PVC casing, black mark on east side, 0.88 above LSD)
7Q3 = 0.85 (Top of 2 inch PVC casing, black mark on south side, 0.85 above LSD)
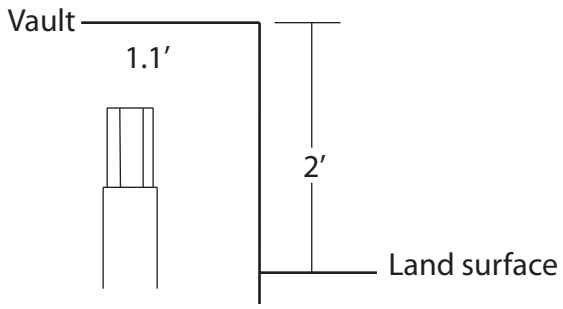
Wells move around within metal casing. 9" steel casing.